





DIAGRAM OF DISCHARGE OF GOULBURN RIVER AT MURCHISON

Volume of Water diverted shown, thus  Compensation Water to lower river, thus 
 " " which could be used without additional storage " " 
 " " which could not be used " " " " " " " " 
 Vertical Scale: 1000 Cusecs (ie. cubic feet per second) per inch.

