


CLOSER SETTLEMENT AREAS IN IRRIGATION DISTRICTS.

SCALE: 40 chains to 1 inch.

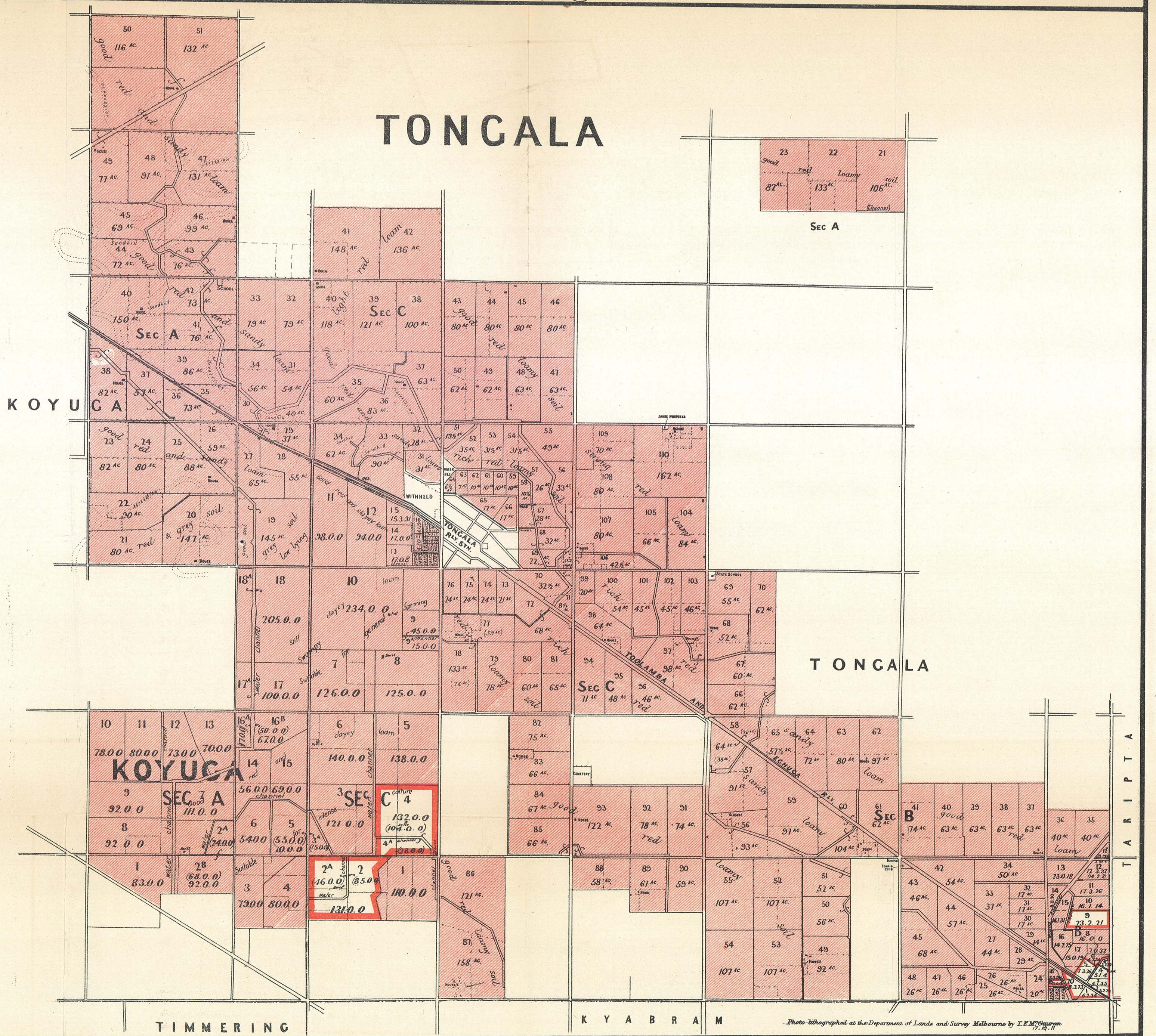
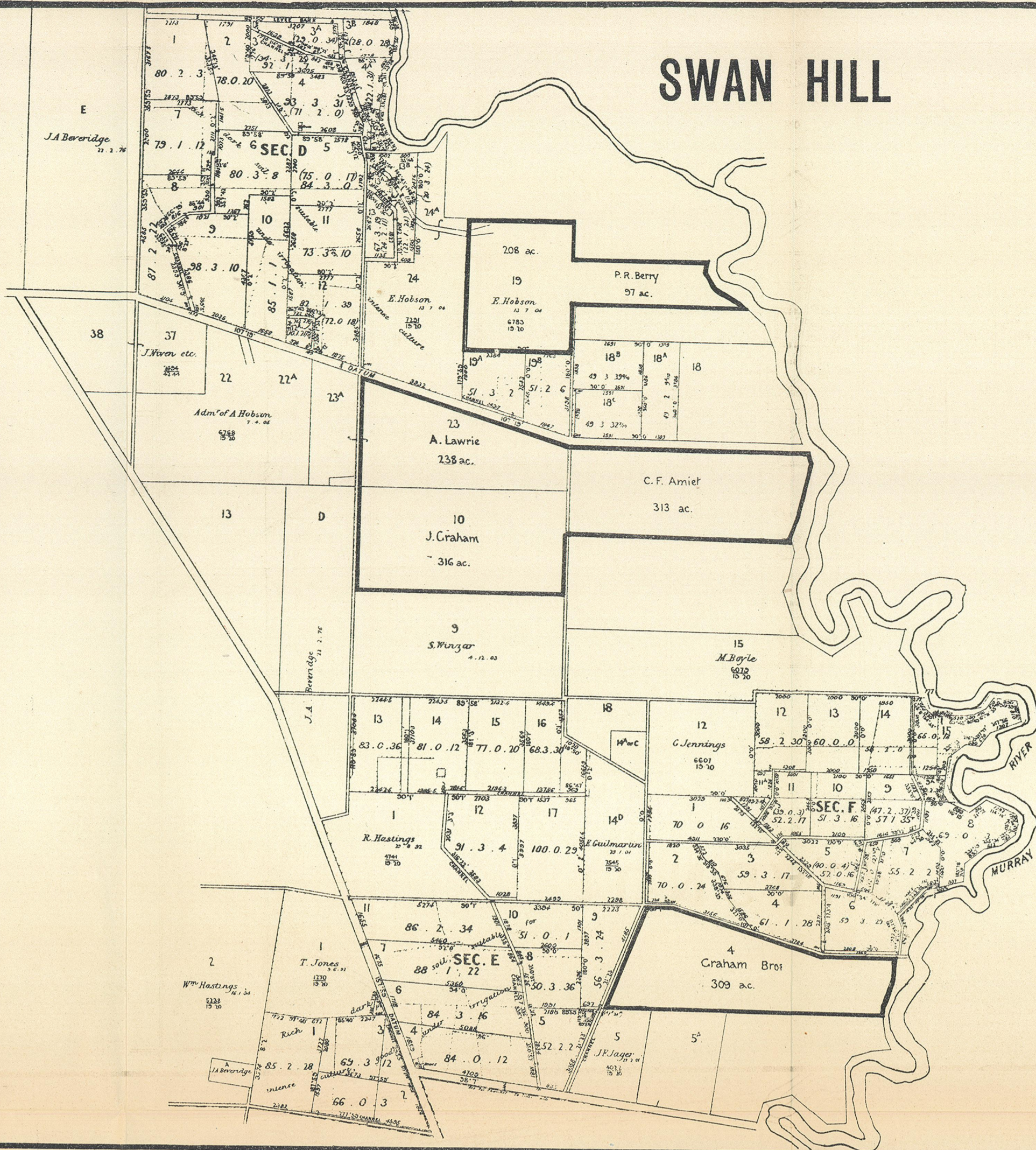
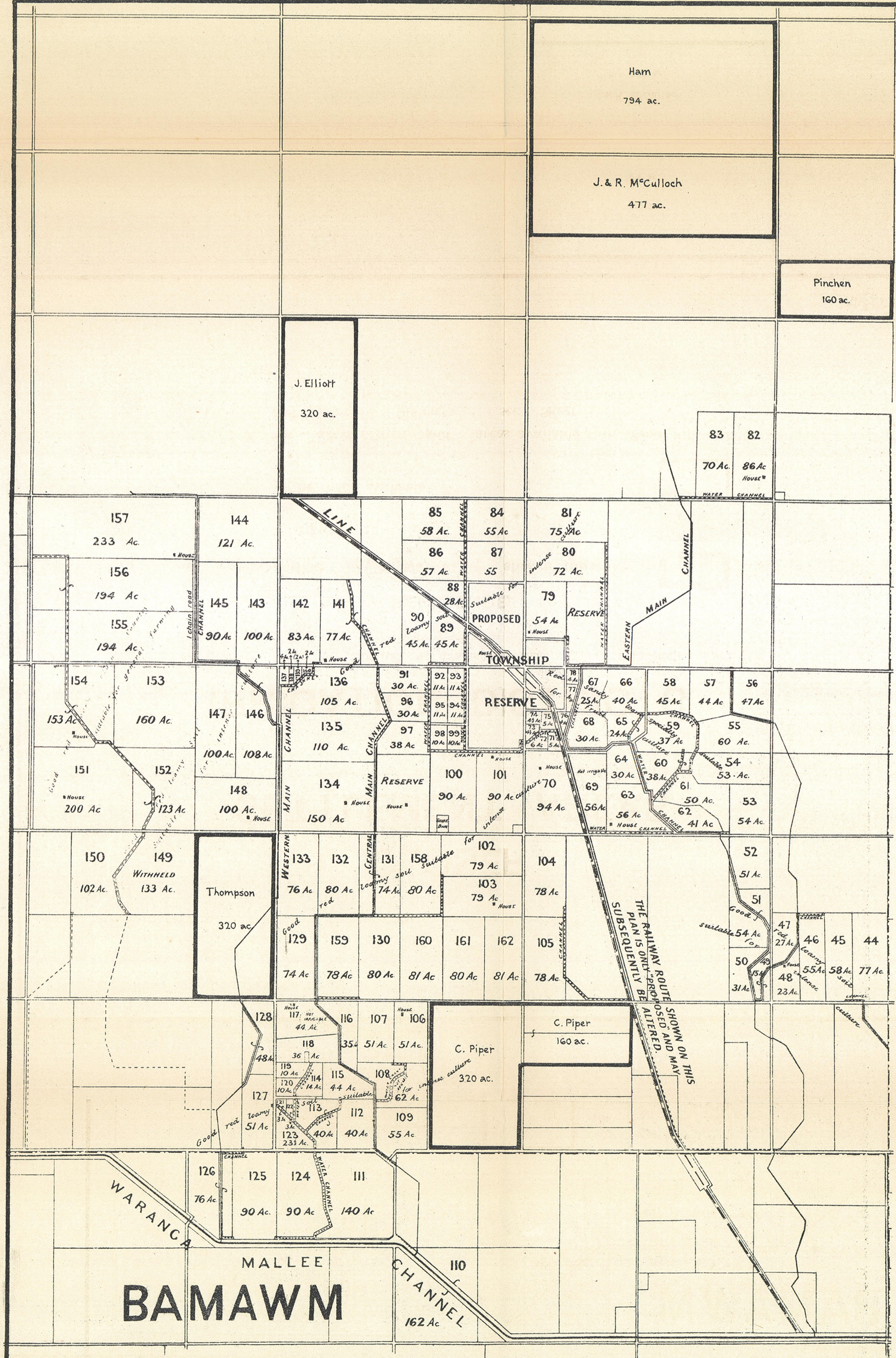
(Sheet 2)

REFERENCE.

Areas settled (Tongala) * shown thus—
 " available - " - " - "
 " to be made available " - "



* For "areas settled" and "areas available", in Swan Hill and Bamawm Districts, see Sheet 1.



Photographed at the Department of Lands and Survey Melbourne by T.E.M.